





LAKE HUTTO IMPROVEMENTS

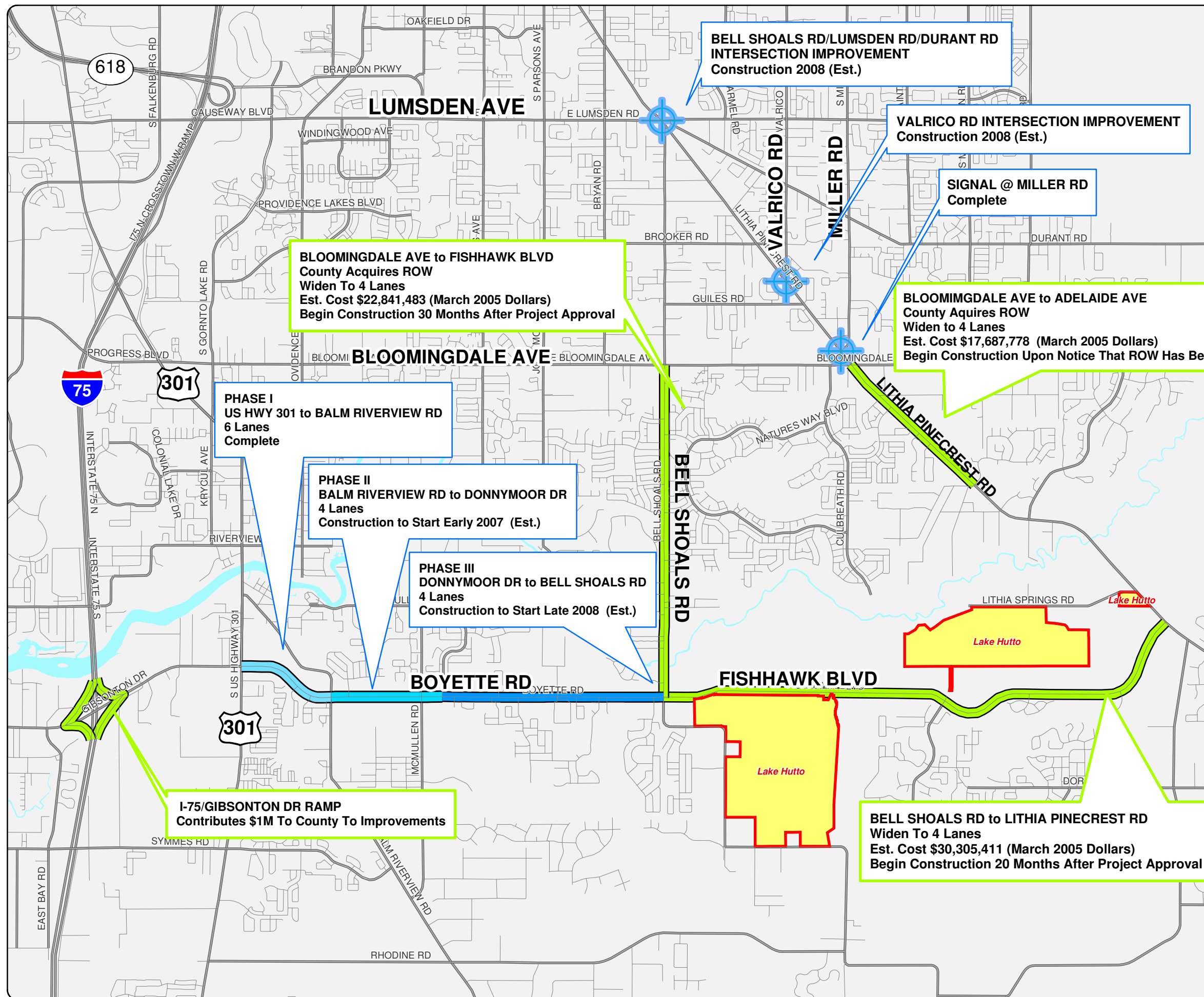
COUNTY IMPROVEMENTS:

-  INTERSECTIONS
-  BOYETTE RD-PHASE 1
-  BOYETTE RD-PHASE 2
-  BOYETTE RD-PHASE 3

LAKE HUTTO IMPROVEMENTS:

-  ROAD IMPROVEMENTS

LAKE HUTTO PROPERTY BOUNDARY



BELL SHOALS RD/LUMSDEN RD/DURANT RD INTERSECTION IMPROVEMENT
Construction 2008 (Est.)

VALRICO RD INTERSECTION IMPROVEMENT
Construction 2008 (Est.)

SIGNAL @ MILLER RD
Complete

BLOOMINGDALE AVE to FISHHAWK BLVD
County Acquires ROW
Widen To 4 Lanes
Est. Cost \$22,841,483 (March 2005 Dollars)
Begin Construction 30 Months After Project Approval

BLOOMINGDALE AVE to ADELAIDE AVE
County Acquires ROW
Widen to 4 Lanes
Est. Cost \$17,687,778 (March 2005 Dollars)
Begin Construction Upon Notice That ROW Has Been Acquired

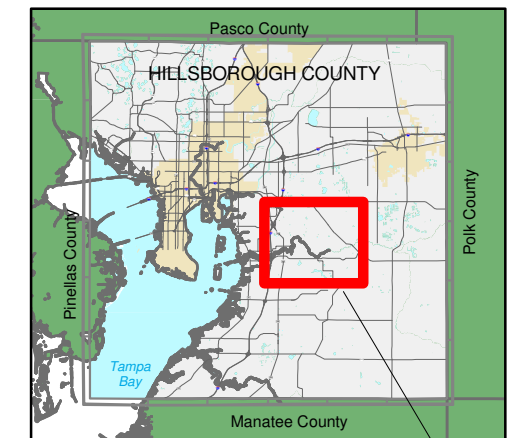
PHASE I
US HWY 301 to BALM RIVERVIEW RD
6 Lanes
Complete

PHASE II
BALM RIVERVIEW RD to DONNYMOOR DR
4 Lanes
Construction to Start Early 2007 (Est.)

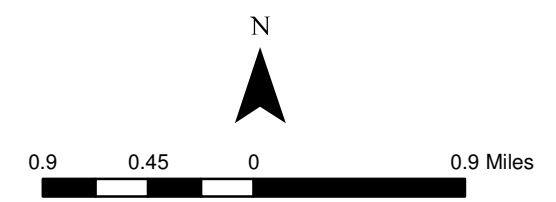
PHASE III
DONNYMOOR DR to BELL SHOALS RD
4 Lanes
Construction to Start Late 2008 (Est.)

I-75/GIBSONTON DR RAMP
Contributes \$1M To County To Improvements

BELL SHOALS RD to LITHIA PINECREST RD
Widen To 4 Lanes
Est. Cost \$30,305,411 (March 2005 Dollars)
Begin Construction 20 Months After Project Approval



LOCATOR MAP
AREA SHOWN



Planning & Growth Management Department
Administrative Services Division

Prepared by: R. E. Spaight
File: g:\DRI\LakeHutto\mprints_BLMXD
Date: 11/27/06