



# Hillsborough Greenway System

## NATURAL CORRIDORS

-  Proposed Natural Areas and Preserves
-  Public or Otherwise Protected Conservation Lands

## RECREATIONAL CORRIDORS


### Existing Trails

-  Multi-Use, Paved
-  Multi-Use, Soft path
-  Equestrian
-  Hiking
-  Mountain Biking
-  Paddle



### Proposed Trails

-  Trail

### Bikeways

-  Bike lane\*, route or side path

## INTER-COUNTY CONNECTIONS

-  Possible connections to Natural Corridors
-  Possible connections to Recreational Corridors

-  Cities
-  Unincorporated County
-  Rivers & Streams
-  Major Roads

\* For a map of existing bike lanes, see <http://www.hillsboroughmpo.org/plans/bicycle.htm>



Parks Recreation and Conservation Department  
Parks Planning and Design Section

