

Hillsborough County Community Development Block Grant (CDBG) Gibsonton Area



Hillsborough County
Florida

Office of the County Administrator
Patricia G. Bean

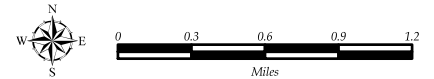
Real Estate Department
Survey Division
GIS SECTION

601 E. Kennedy Blvd
Tampa, Florida 33601-1110

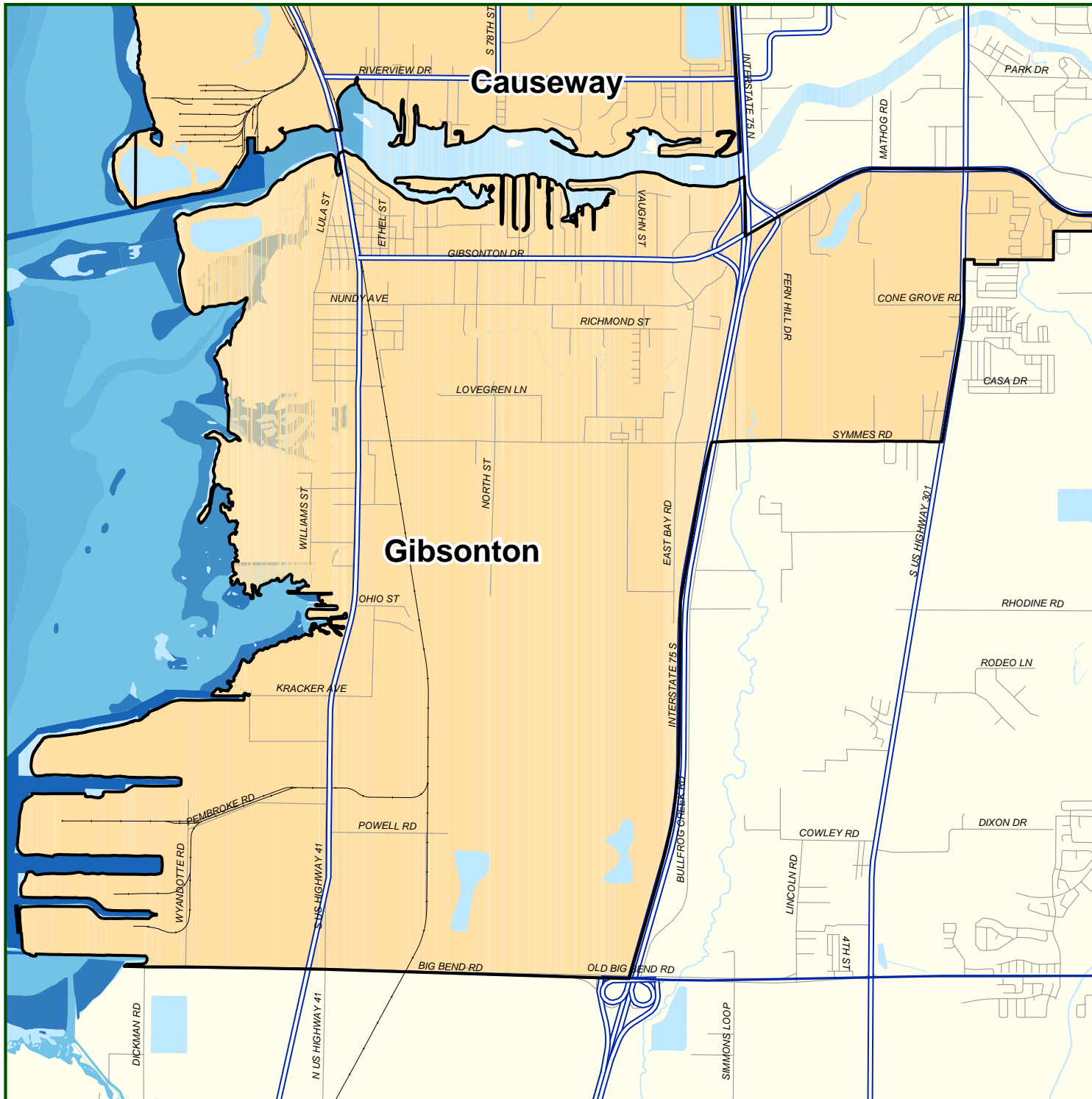
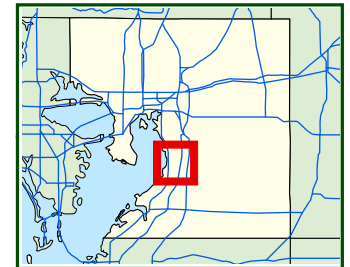
Contact:
Rick Cvarak
GIS Manager
(813) 307-4759
cvarakr@hillsboroughcounty.org

Legend

- CDBG Areas
- County Boundary
- City Limits
- Highways and Interstates
- Toll Highways
- Railroads
- County or Local Roads
- Airports
- Streams/Rivers



Locator Map



CDBG Areas
February 2004

NOTE: Every reasonable effort has been made to assure the accuracy of this map. Hillsborough County does not assume any liability arising from use of this map. THIS MAP IS PROVIDED WITHOUT WARRANTY OF ANY KIND, either expressed or implied, including, but not limited to the implied warranties of merchantability and fitness for a particular purpose.

SOURCES: This map has been prepared for the inventory of real property found within Hillsborough County and is compiled from recorded deeds, plats and other public records. It has been based on BEST AVAILABLE data. Bathymetry data provided courtesy of the Florida Marine Research Institute (FMRI). Wetlands data was compiled from data provided courtesy of the South West Florida Water Management District and is based on Flood Plains provided courtesy of the Federal Emergency Management Agency (FEMA).

Users of this map are hereby notified that the aforementioned public primary information sources should be consulted for verification of the information contained in this map.